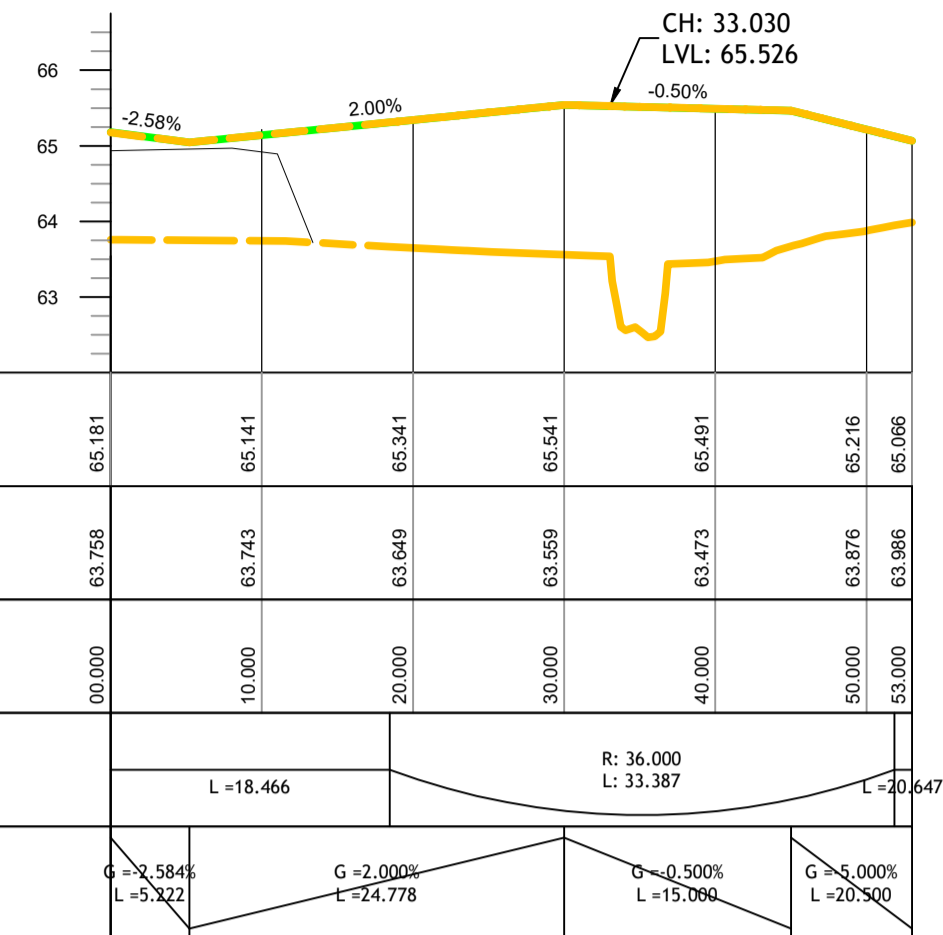
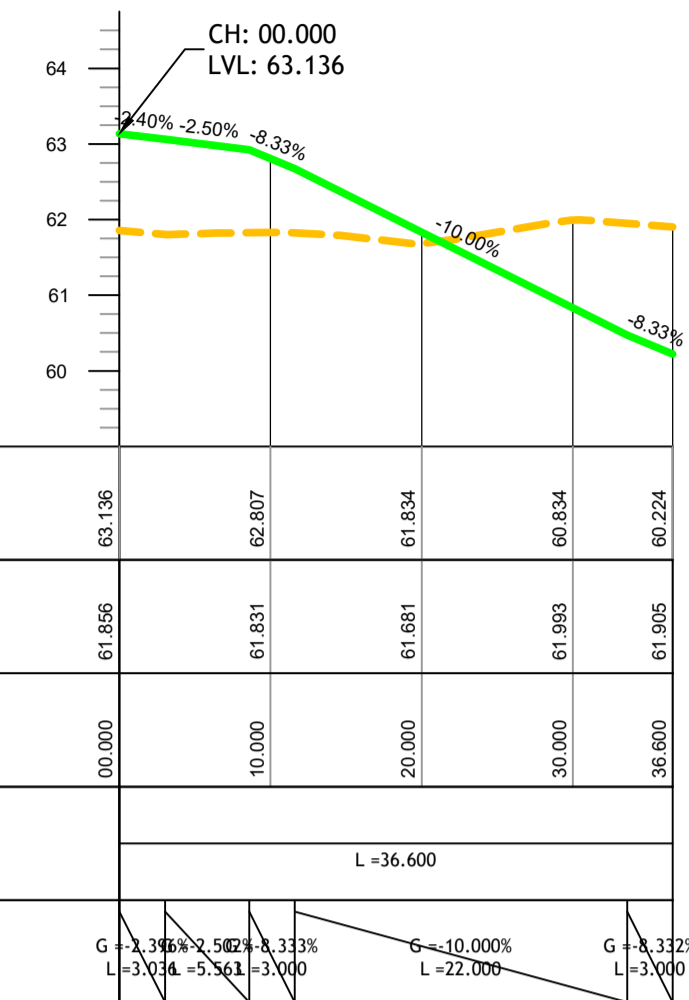


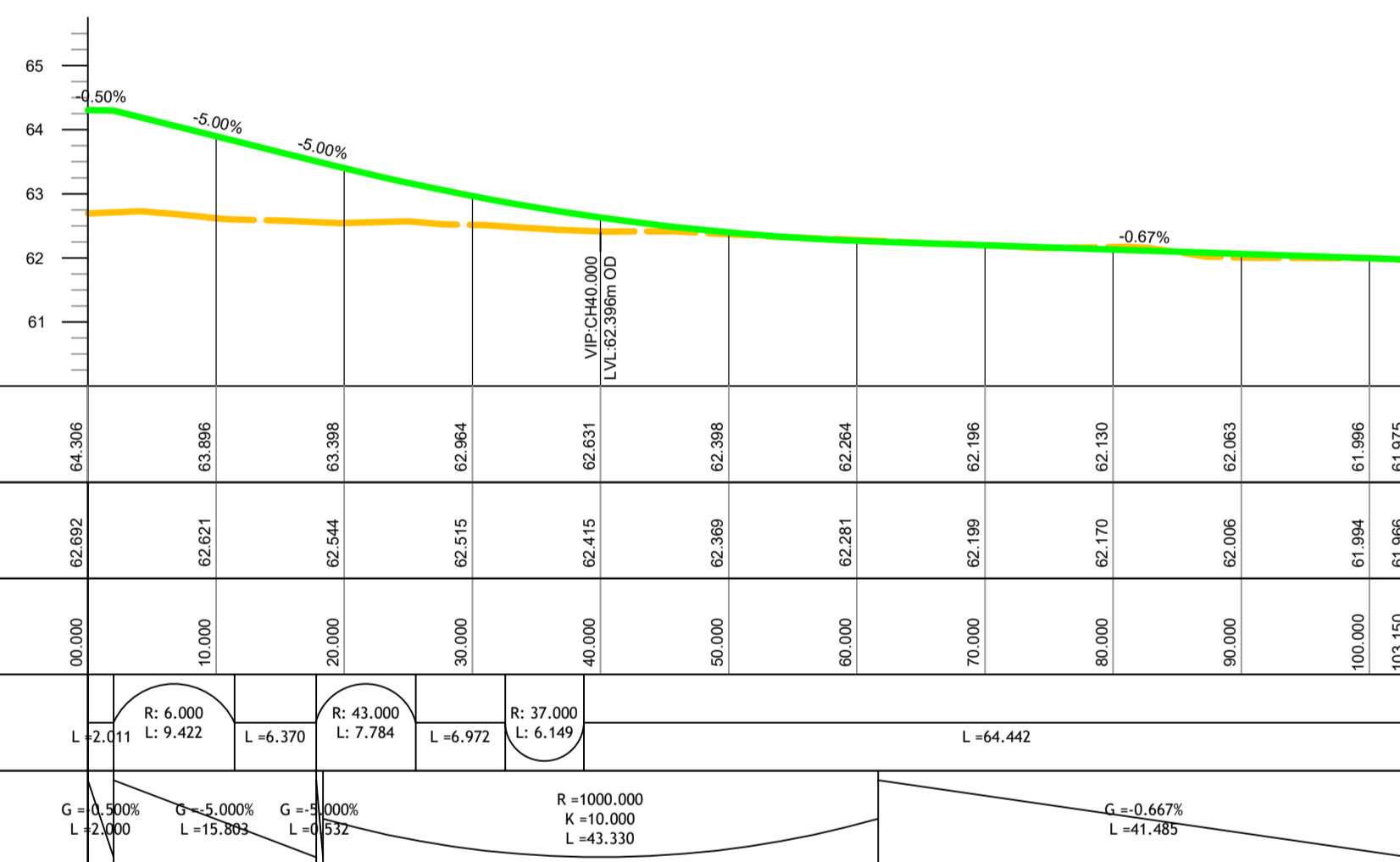
BRIDGE - LONGSECTION
SCALE: H 1:500,V 1:100. DATUM: 61.000



WEST BRIDGE - LONGSECTION
SCALE: H 1:500,V 1:100. DATUM: 62.000



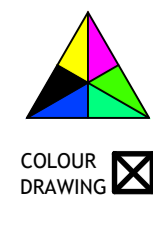
BLOCK 2 - RAMP - LONGSECTION
SCALE: H 1:500,V 1:100. DATUM: 59.000



SHARED PEDESTRIAN AND CYCLIST ROUTE TO PARK - LONGSECTION
SCALE: H 1:500,V 1:100. DATUM: 60.000

© PUNCH Consulting Engineers

This drawing and any design hereon is the copyright of the Consultants and must not be reproduced without their written consent. All drawings remain the property of the Consultants. Figured dimension only to be taken from this drawing. Consultants to be informed immediately of any discrepancies before work proceeds.



Date Drawn: 2018-12-06
Drawn By: KOBrien
Date Issued: 2020-03-18
Issued By: IBS



Rev	Amendment	By	Date
PLO	PLANNING ISSUE	IBS	2022/03/28

Client:
1 CARRICKMINES LAND LTD.

Job: PRIORSLAND CHERRYWOOD SHD
Title: STREET LONG SECTIONS - SHEET 3 OF 3 - PERMANENT PROPOSAL

Stage: PLANNING
Scale @ A1: AS NOTED
Technician Check: JB
Engineer Check:
Approved:
Drawing No: 182-186-007
Rev: PLO

