





























LEGEND AND SCHEDULE OF MATERIALS

-  PLANNING APPLICATION SITE BOUNDARY
-  ADDITIONAL LANDS IN OWNERSHIP OF THE APPLICANT
-  PROPOSED SMALL FORMAT NATURAL STONE PAVING
-  PROPOSED SELECTED SELF-BINDING AGGREGATE
-  PROPOSED BRUSHED CONCRETE
-  PROPOSED ROAD SURFACE TO ENGINEER'S DETAIL
-  PROPOSED SELECTED LIGHT GREY PRECAST CONCRETE BLOCK PAVING
-  PROPOSED SELECTED BUFF COLOUR PRECAST CONCRETE BLOCK PAVING
-  PROPOSED PRIVATE OPEN SPACE
-  PROPOSED CLIPPED HEDGING
-  PROPOSED EARTHWORKS
-  EXISTING TREE RETAINED AND PROTECTED IN ACCORDANCE WITH BS5837:2012. ORANGE DASHED LINE REPRESENTS RPA (ROOT PROTECTION AREA). REFER TO TREE SURVEY BY ARBORIST.
-  EXISTING HEDGEROW RETAINED AND PROTECTED IN ACCORDANCE WITH BS5837:2012. REFER TO TREE SURVEY BY ARBORIST.
-  PROPOSED SINGLE STEM TREE REFER TO DRAWING 201 FOR SCHEDULE OF PLANTING
-  PROPOSED MULTI-STEM TREE REFER TO DRAWING 201 FOR SCHEDULE OF PLANTING
-  PROPOSED REINFORCED GRASS SURFACE
-  PROPOSED IMPACT ABSORBING PLAY SURFACE
-  PROPOSED SEATING
-  PROPOSED LAWN
-  PROPOSED HERBACEOUS PLANTING
-  PROPOSED NATIVE SPECIES PLANTING MIX
-  + 14.40 PROPOSED LEVEL
-  + 14.40 ex. EXISTING LEVEL RETAINED
-  PROPOSED TREE PIT LOCATION
-  PROPOSED LIGHTING ELEMENT (AS APPROVED BY ECOLOGIST - REFER TO LIGHTING)
-  PROPOSED TIMBER SCREEN
-  PROPOSED BIN LOCATIONS (REFER TO ARCHITECT'S DETAIL)
-  PROPOSED PAVERS IN SOFT LANDSCAPE

This drawing is the copyright of the Landscape Architect. Unless otherwise stated all dimensions are in millimetres. Where dimensions are not given, drawings must not be scaled and the matter must be referred to the Landscape Architect. If the drawing includes conflicting details/dimensions the matter must be referred to the Landscape Architect. All dimensions must be checked on site. The Landscape Architect must be informed, by the Contractor, of any discrepancies before work proceeds.

NOTES:

DATE	REV.	DESCRIPTION	DRAWN BY	CHECKED BY
-	-	-	-	-

DERMOT FOLEY LANDSCAPE ARCHITECTS
 MALPAS STREET BLACKPITTS D08 DD56 IRELAND T:+353 1 4545148 WWW.DERMOTFOLEY.COM

CLIENT: 1 CARRICKMINES LAND LIMITED	ISSUE STATUS: PLANNING
PROJECT: PRIORSLAND	DRAWING NO.: Li.05-DR-2101
DRAWING: LANDSCAPE DETAIL AREA 2	REVISION: -
PROJECT NO: LI.05	SCALE: 1:200
SHEET SIZE: A2	DRAWN BY: ck
CHECKED BY: sc	1st ISSUE: 25.03.2022

NORTH