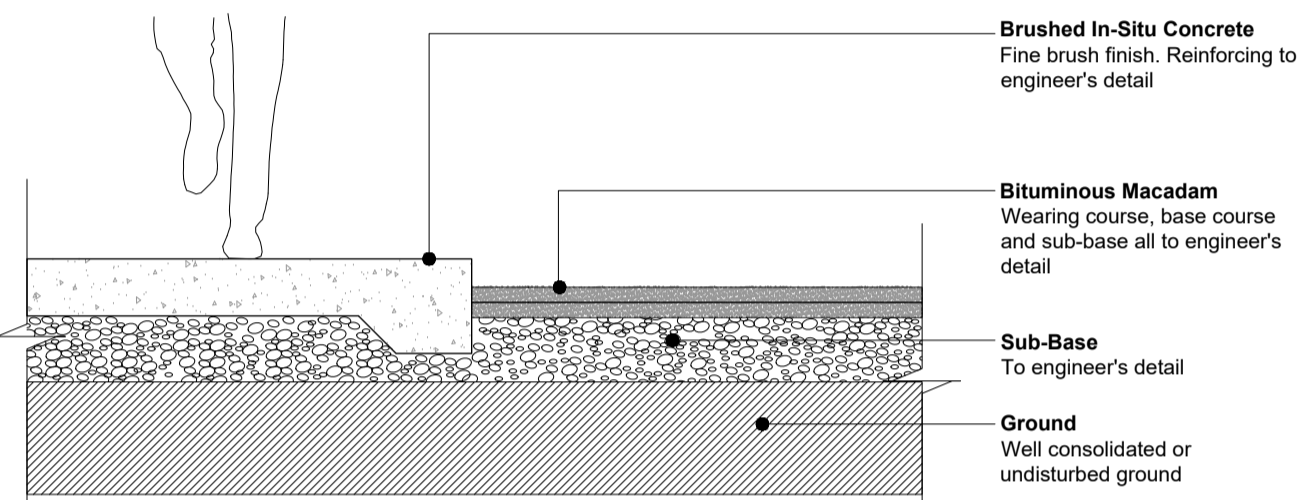

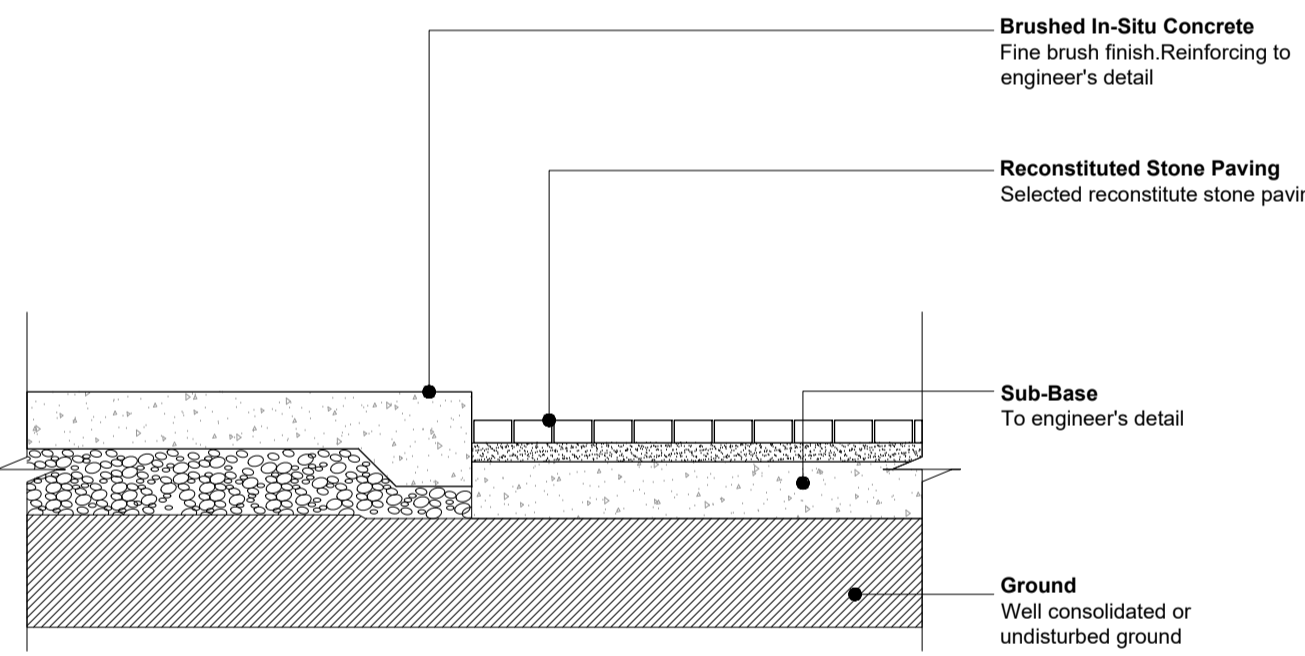
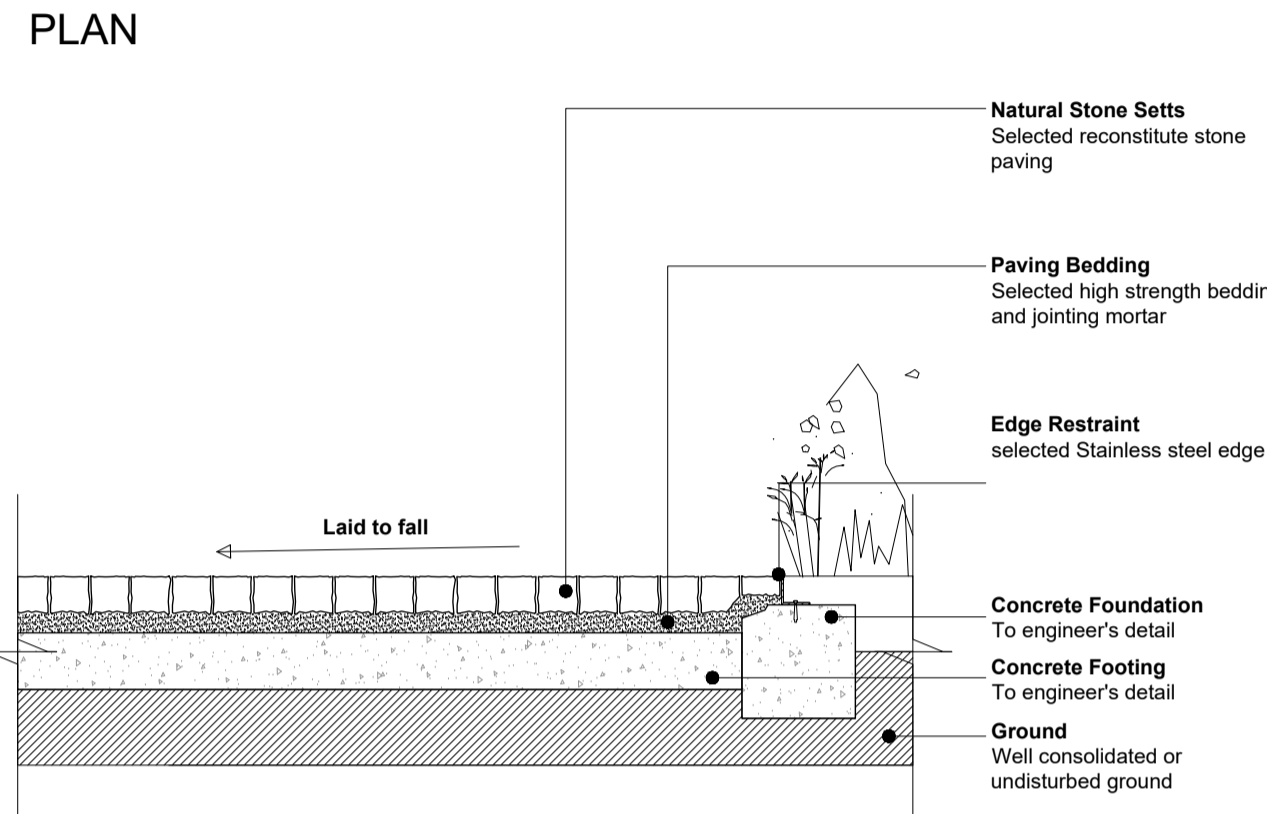


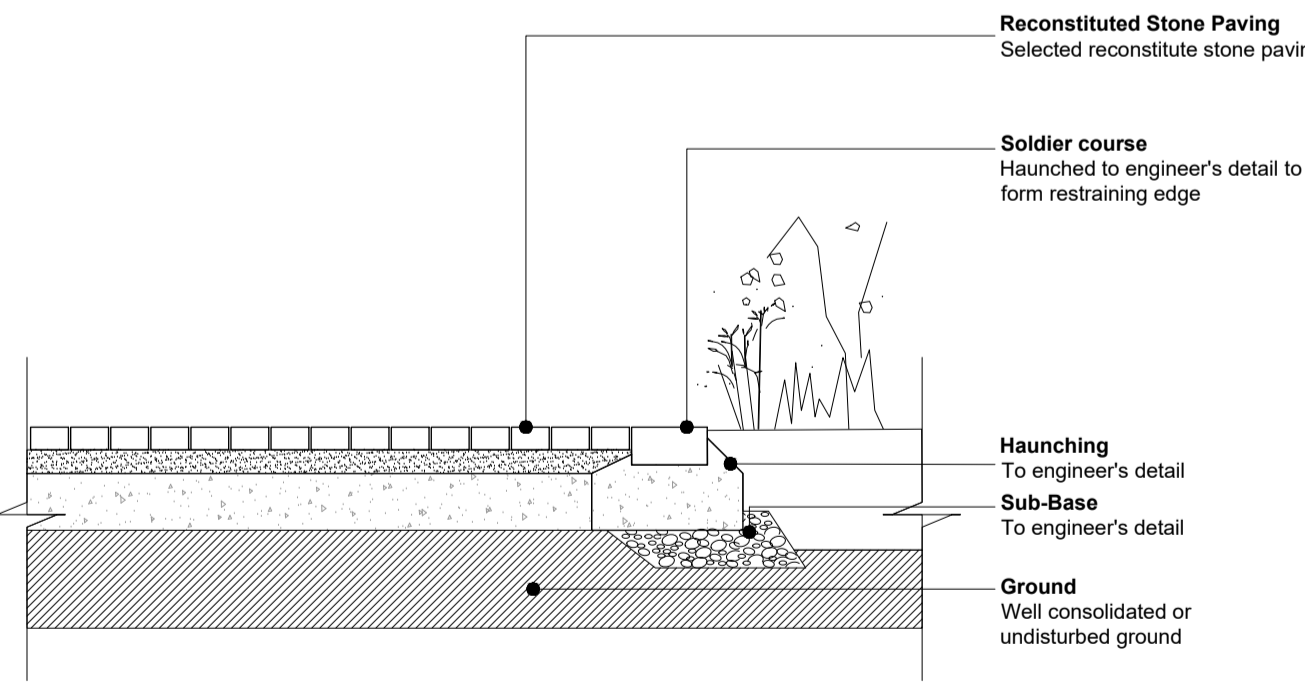
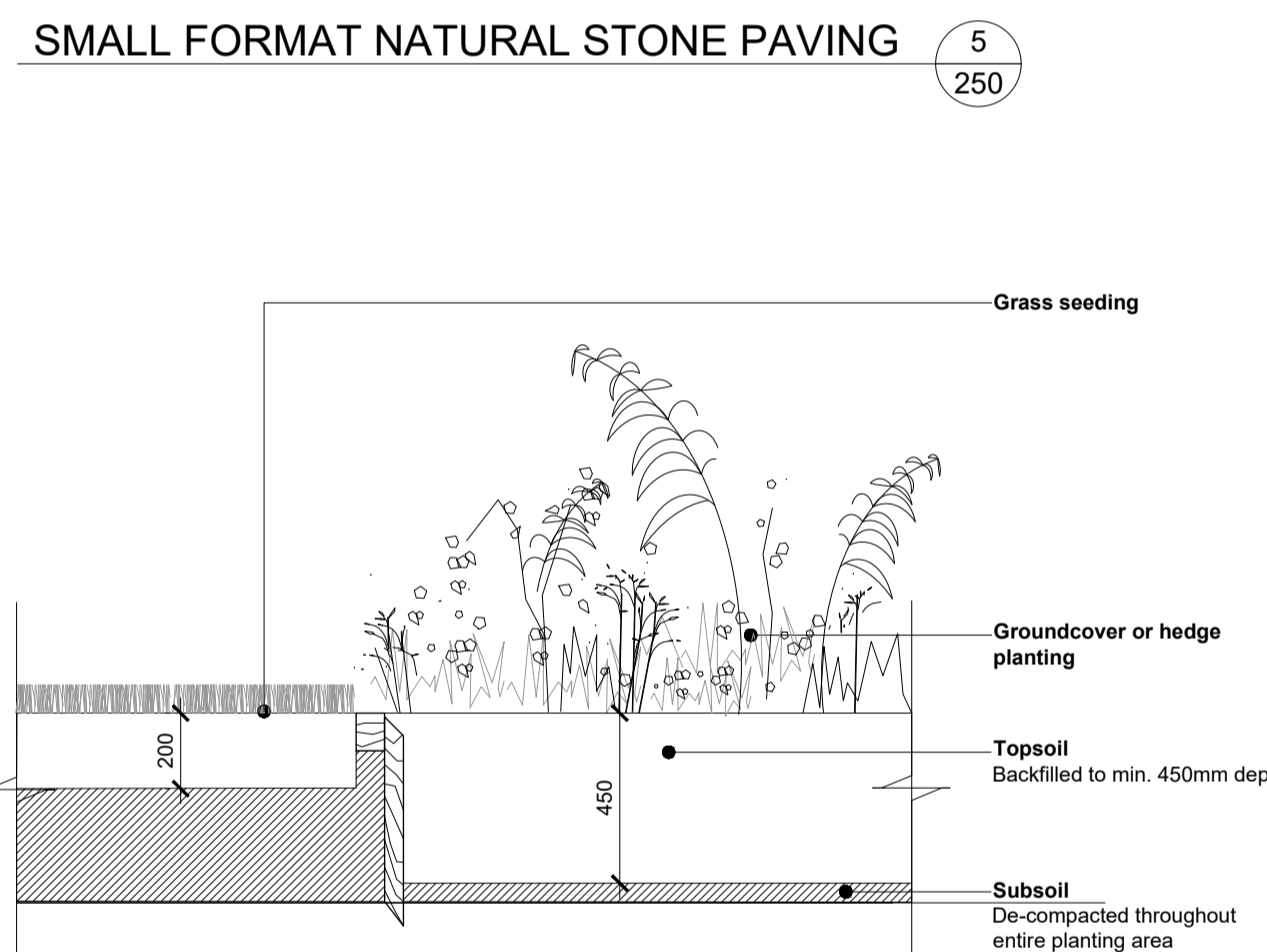
**INTERFACE BETWEEN BUILDING AND SOFT LANDSCAPE** 1  
250



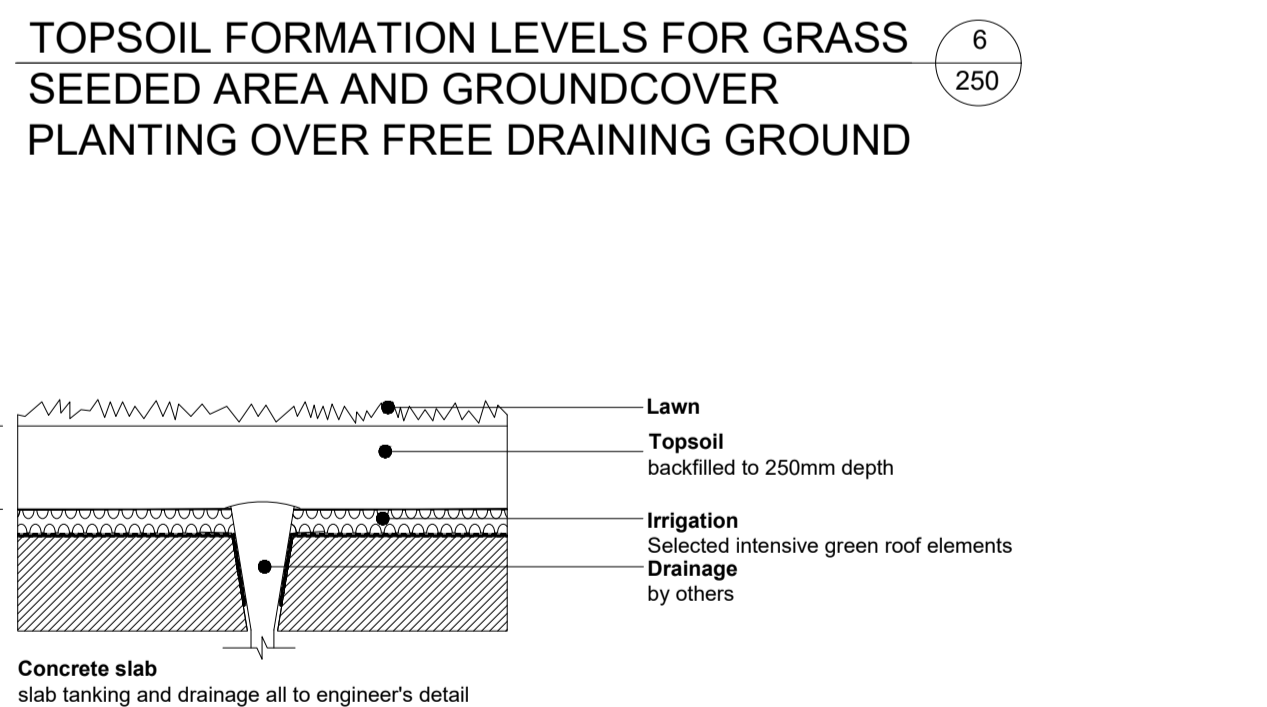
**INTERFACE BETWEEN IN-SITU CONCRETE FOOTPATH AND BITUMINOUS MACADAM ROAD** 2  
250



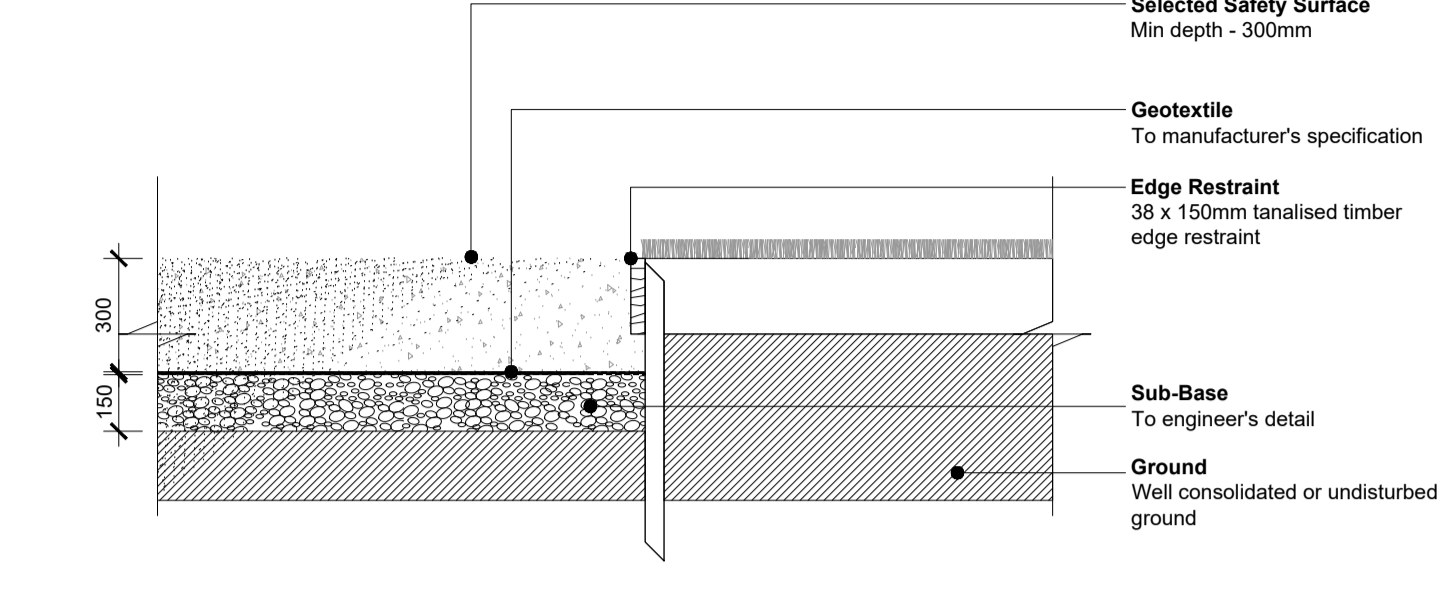
**INTERFACE BETWEEN IN-SITU CONCRETE FOOTPATH AND PARALLEL PARKING** 3  
250



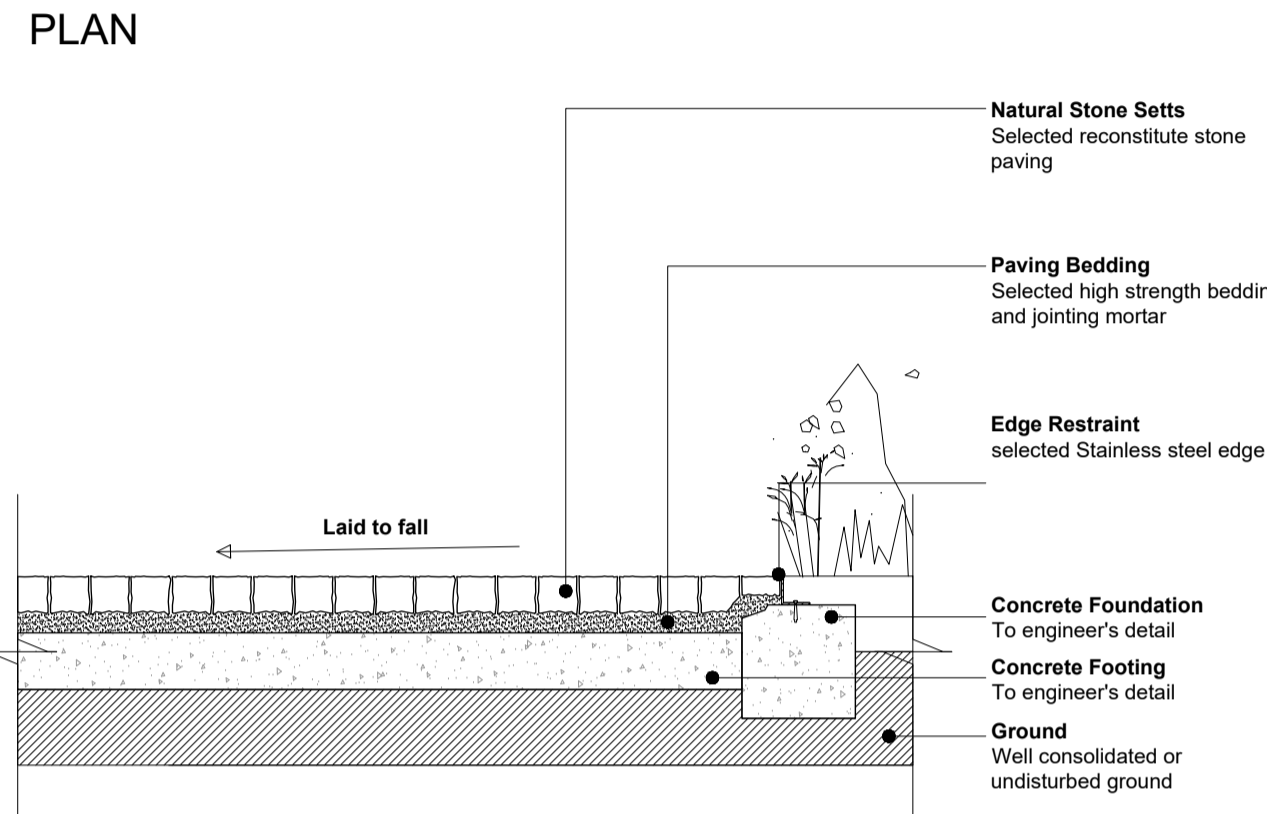
**INTERFACE BETWEEN RECONSTITUTED STONE PAVING AND SOFT LANDSCAPE** 4  
250



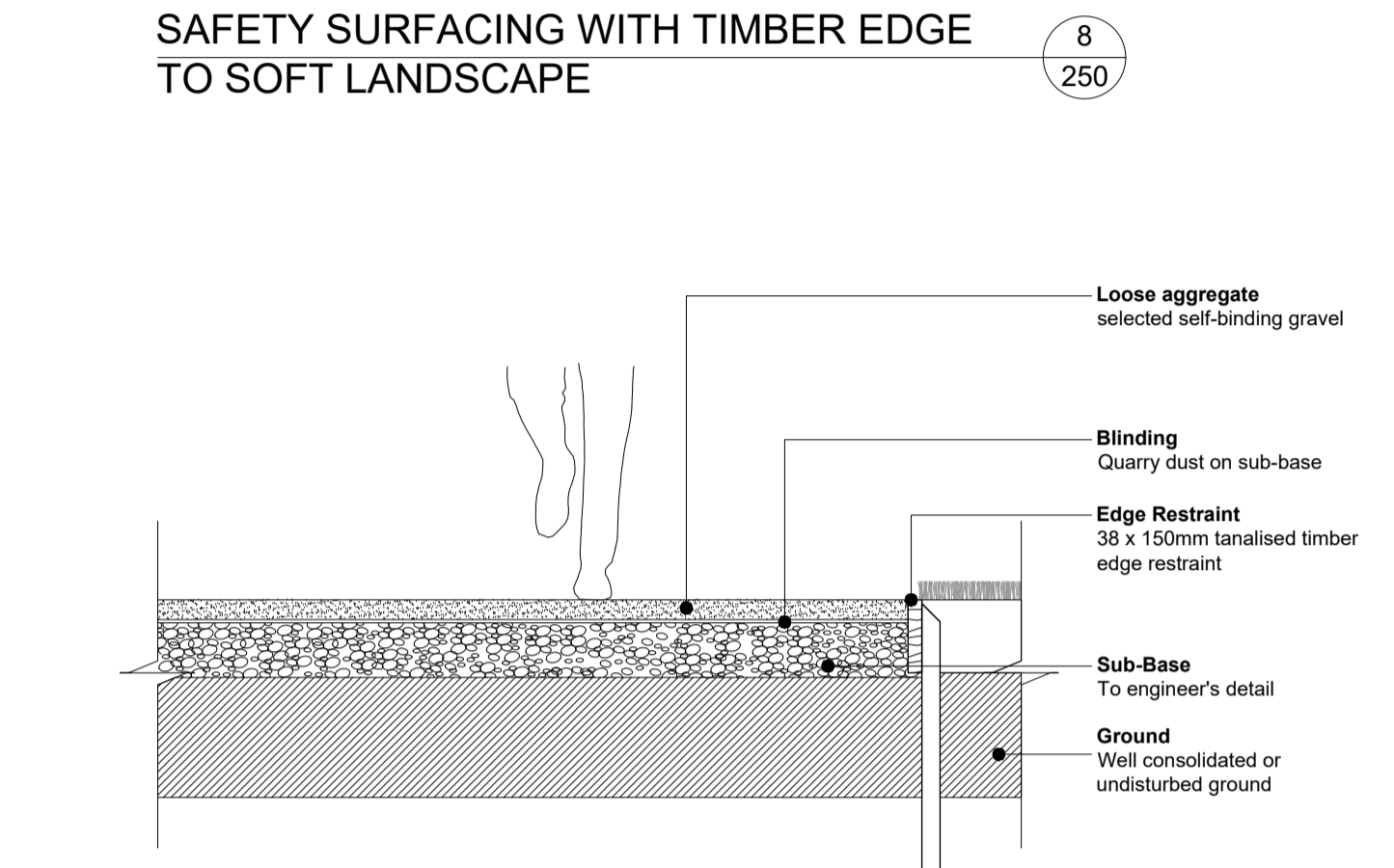
**TYPICAL LAWN OVER SLAB** 5  
250



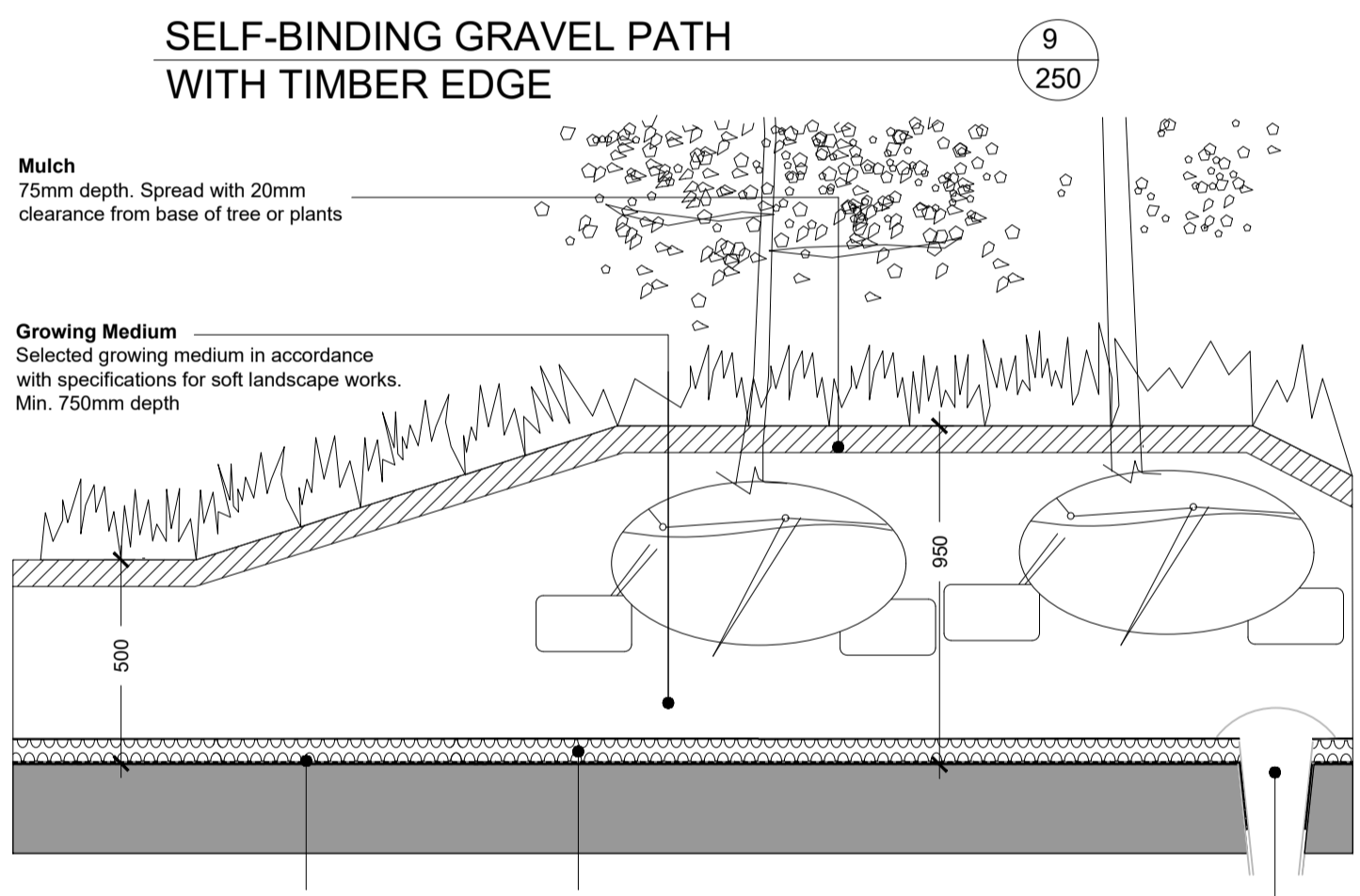
**TYPICAL PLANTING OVER SLAB** 6  
250



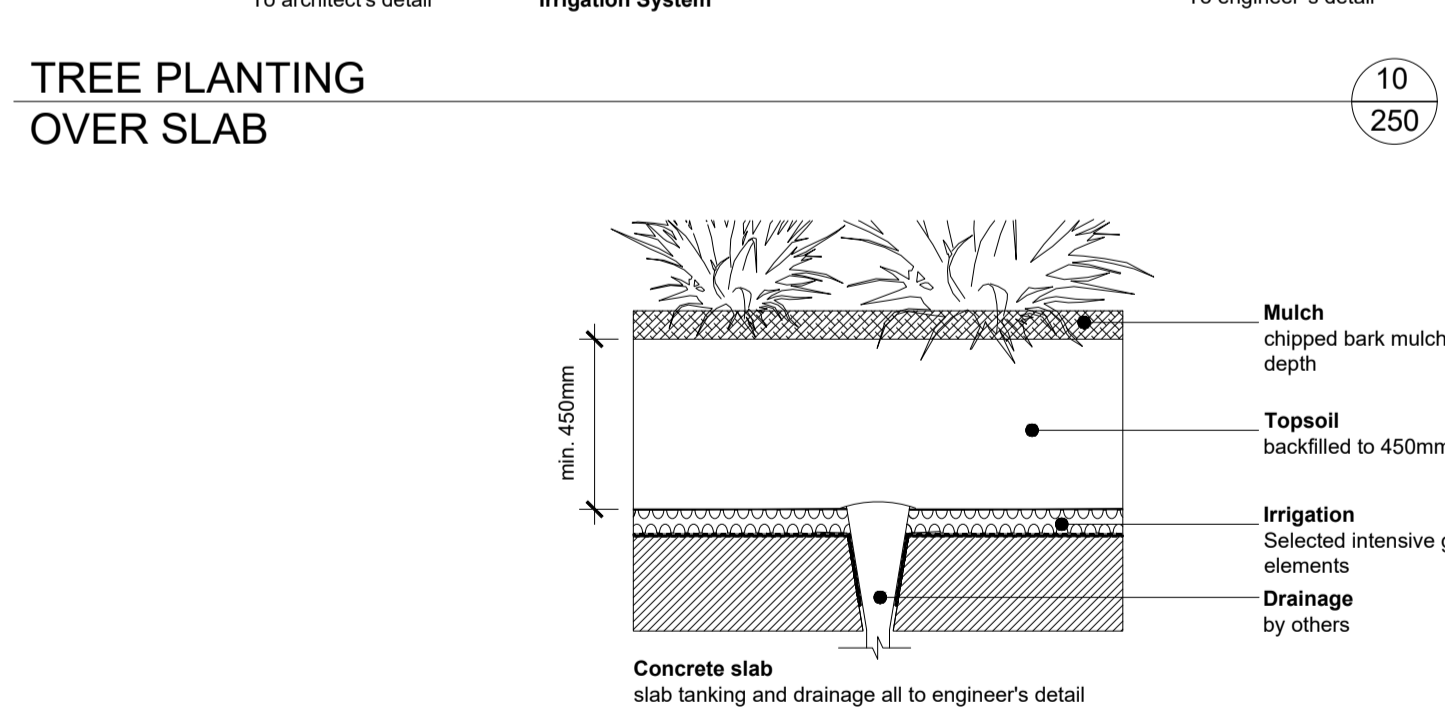
**TOPSOIL FORMATION LEVELS FOR GRASS SEEDED AREA AND GROUNDCOVER PLANTING OVER FREE DRAINING GROUND** 6  
250



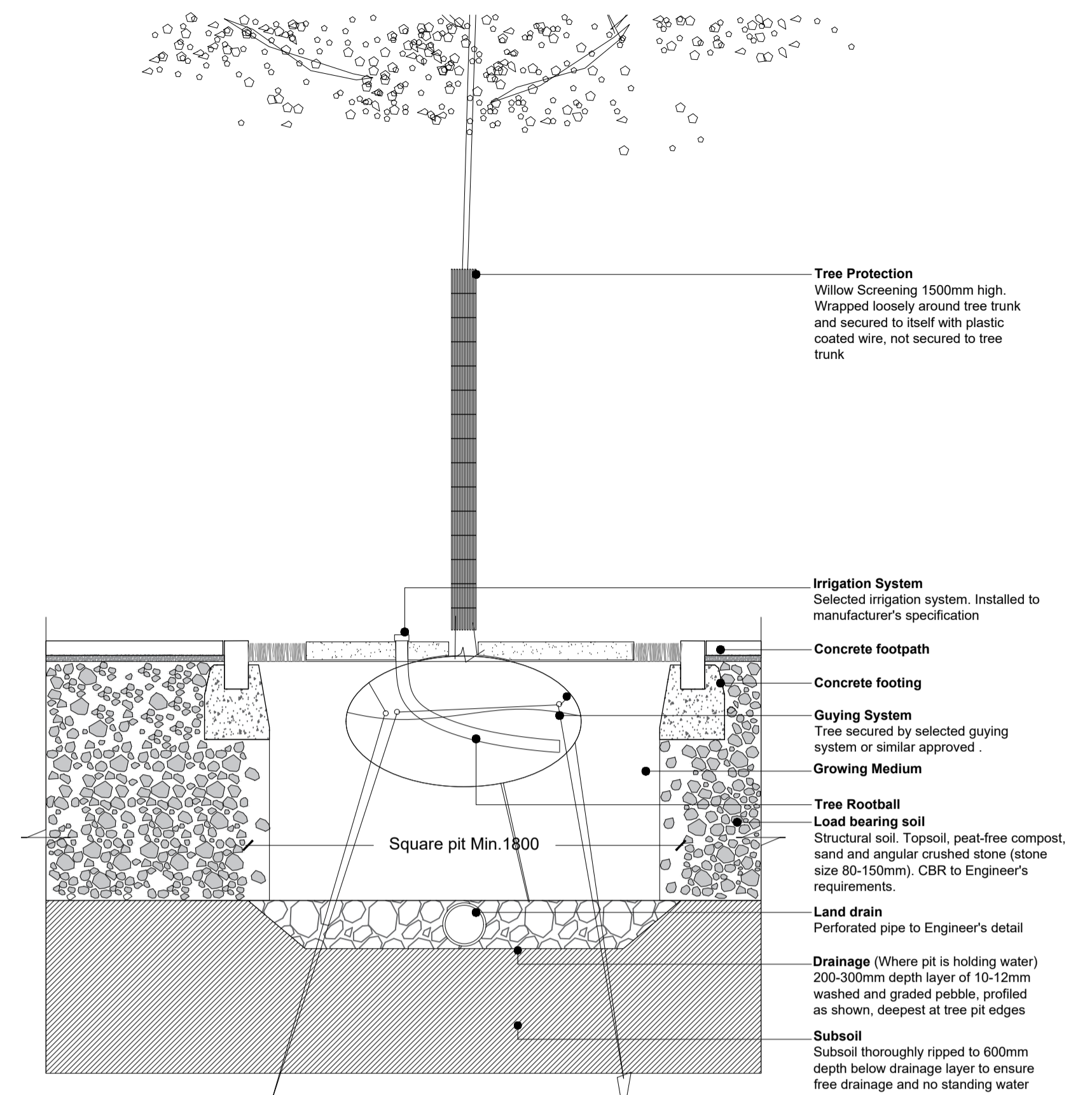
**SMALL FORMAT NATURAL STONE PAVING** 7  
250



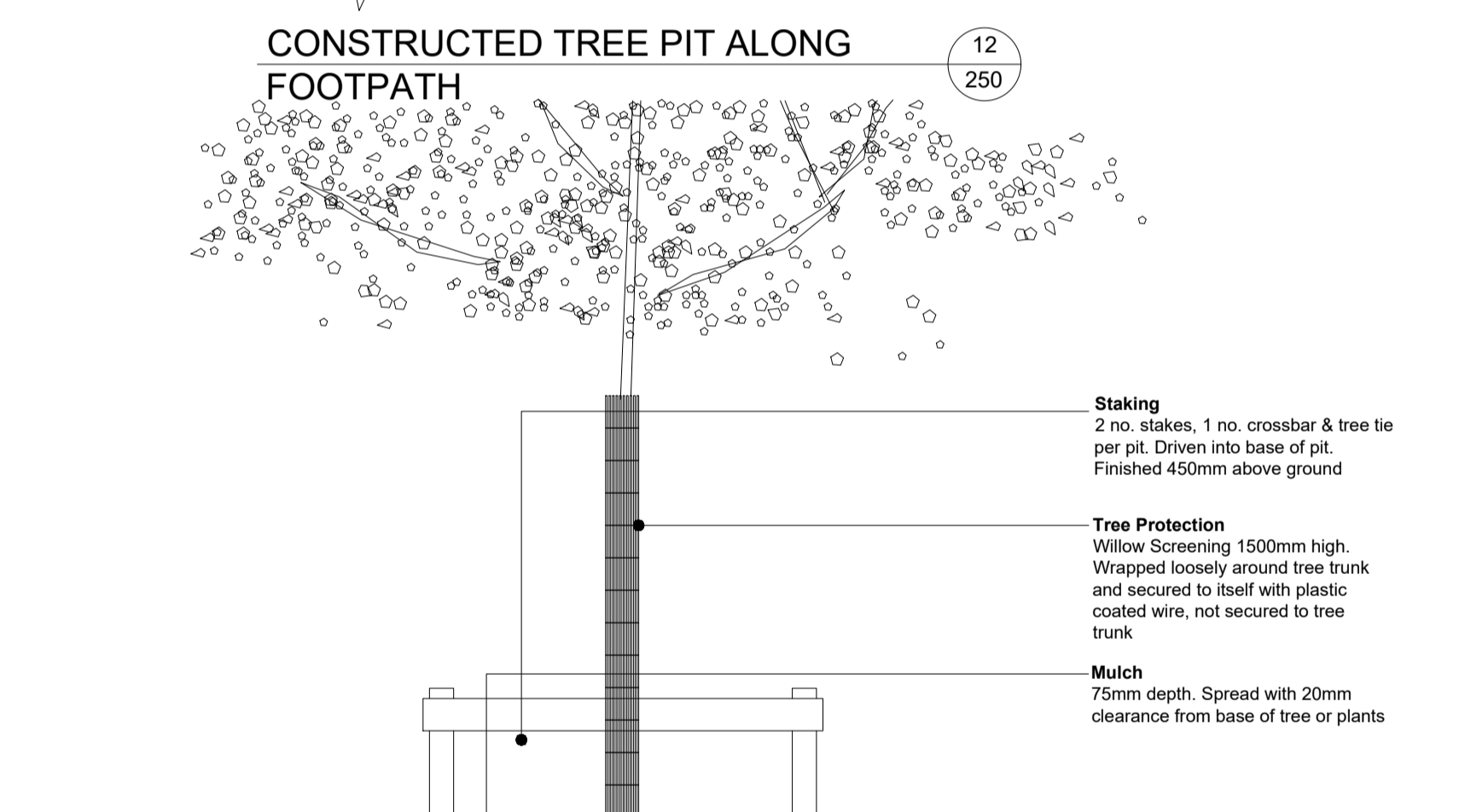
**SELF-BINDING GRAVEL PATH WITH TIMBER EDGE** 8  
250



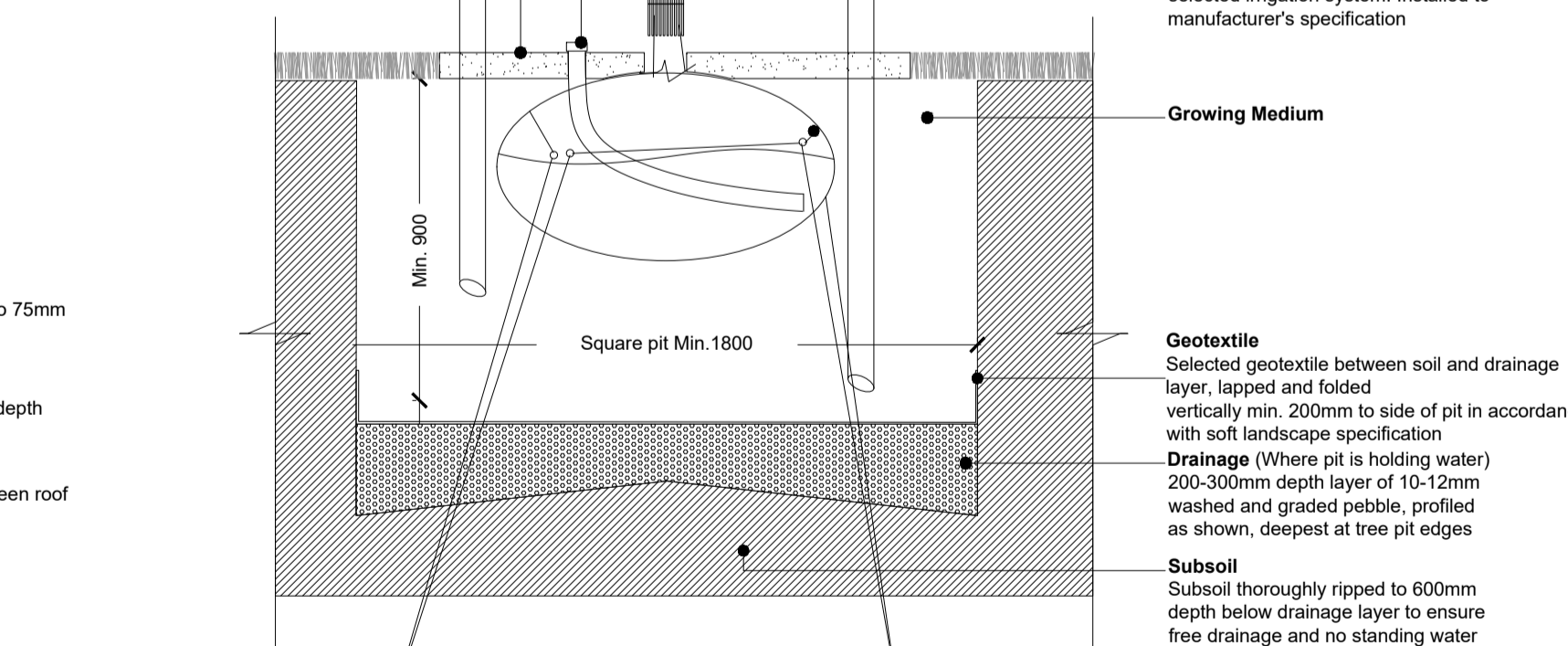
**TREE PLANTING OVER SLAB** 9  
250



**TYPICAL TREE PLANTING IN SOFT LANDSCAPE** 10  
250



**CONSTRUCTED TREE PIT ALONG FOOTPATH** 11  
250



**TYPICAL TREE PLANTING IN SOFT LANDSCAPE** 12  
250

This drawing is the copyright of the Landscape Architect. Unless otherwise stated all dimensions are in millimetres. Where dimensions are not given, drawings must not be scaled and the matter must be referred to the Landscape Architect. If the drawing includes conflicting details/dimensions the matter must be referred to the Landscape Architect. All dimensions must be checked on site. The Landscape Architect must be informed, by the Contractor, of any discrepancies before work proceeds.

**NOTES:**

DATE	REV.	DESCRIPTION	DRAWN BY	CHECKED BY

<b>DERMOT FOLEY LANDSCAPE ARCHITECTS</b>					
MALPAS STREET	BLACKPITTS	DUBLIN 8	IRELAND	T: +353 1 4545148	F: +353 1 473 3427
CLIENT: 1 CARRICKMINES LAND LIMITED				ISSUE STATUS:	
PROJECT: PRIORSLAND				PLANNING	
DRAWING: TYPICAL LANDSCAPE DETAILS				DRAWING NO. L1.05-DR-2500	
PROJECT NO. LI02	SCALE 1:20	SHEET SIZE A1	DRAWN BY ks	CHECKED BY ec	1st ISSUE 25.03.2022
					N/A
					NORTH